






RRDC QJs 6988 and 7081 on the
IOWA INTERSTATE RAILROAD
Photo Special

Friday, June 8: QJs will deadhead from Newton to Booneville. Schedule and consist will be at the discretion of IAIS and RRDC. Locomotives will overnight at Booneville.

Saturday, June 9:

9:00am Briefing Session at Ramada Inn - Des Moines West/Clive
1600 NW 114th Street, I80/I35 & Exit 124 - 515-226-1600

11:15am Depart Boonville MP 372.7
Photo Runbys in this order:

11:15am  west of Booneville (CR F-90)
12:30pm  Dexter
1:00pm  Menlo
1:20pm  Casey
1:40pm  east of Adair (Hickory Ave.)

2:10pm Arrive Anita MP 425.5. Water stop.
3:35pm Depart Anita.
Photo Runbys in this order:

3:35pm  west of Anita (740th St.)
3:50pm  Wiota
4:20pm  Atlantic
5:10pm  west of Atlantic (510th St.)
5:40pm  Hancock Jct.
6:10pm  west of Hancock Jct. (370th St.)

8:00pm Arrive Council Bluffs MP 488.0
9:30pm Night Photo Session. Meet at location 9A.

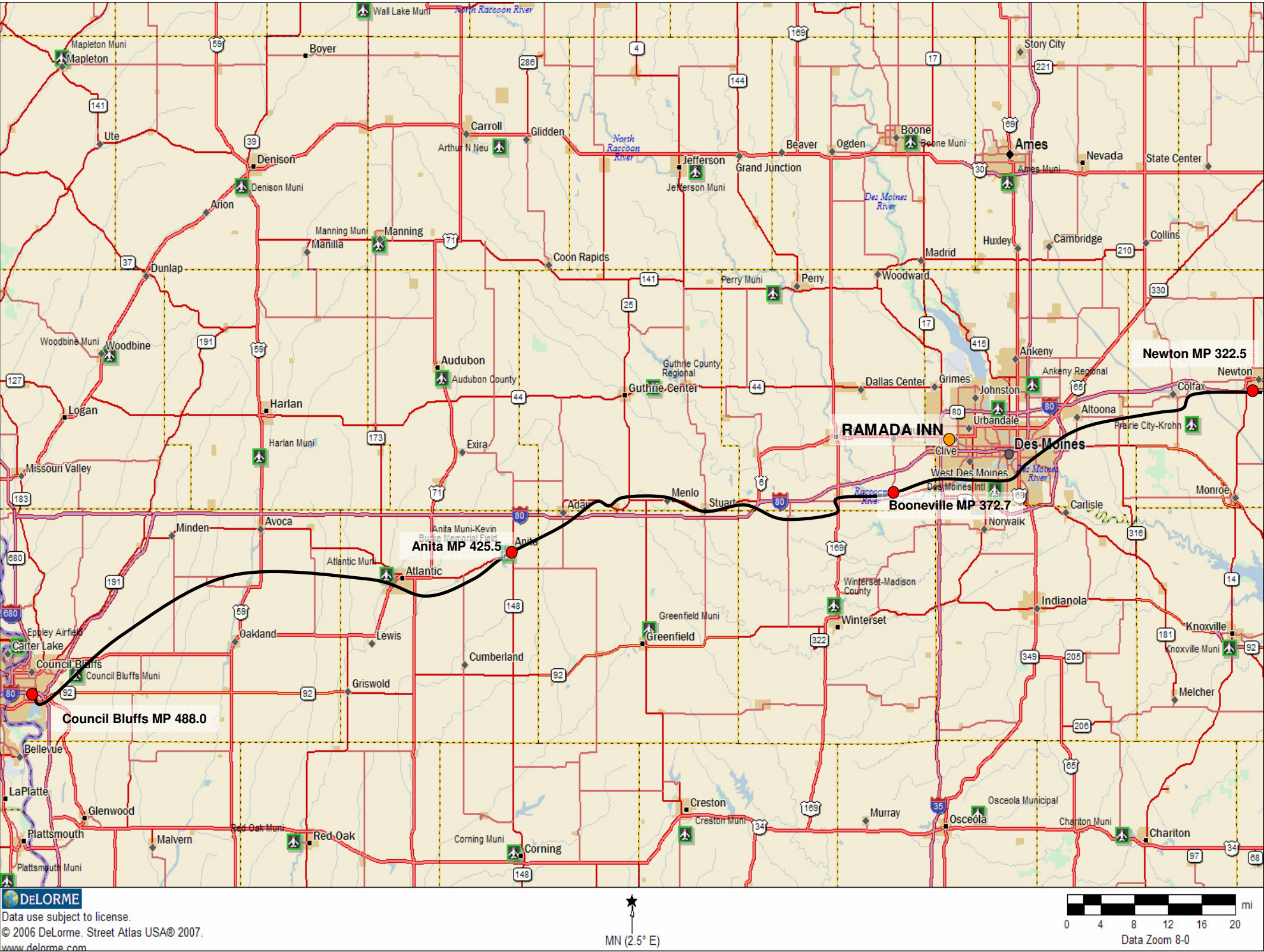
Times in ITALICS are approximate.

Keep SAFETY uppermost today!

DO NOT trespass on private property.

Please follow all State of Iowa and Federal regulations regarding the operation of motor vehicles. There is no need to violate the speed limit during the event. Do not drive or park in an unsafe or unlawful manner. When parking, Park on the “proper” side of the road - do not park facing oncoming traffic. Park COMPLETELY off the road. **Turn on your emergency flashers.** Check for traffic before opening your doors. **If you drive, park or cross roads in an unsafe manner, we will take this package from you and refund your money.**

Photo locations are indexed. Numbers correlate with a map by the first digit of the location: locations 1 A, 1 B and 1 C will be on Map 1; locations 2 A, 2 B and 2 C will be on Map Two, etc. You are welcome to pick photo locations other than those indicated on the map. We ask only that you not set up in view of an organized photo line.



Telephone:

Jim Gunning: 407-929-4870


Bill Raia: 773-458-0768

RRDC QJs 6988 and 7081 on the
IOWA INTERSTATE RAILROAD
Photo Special

Sunday, June 10:


- 6:15am

Depart Council Bluffs.
Photo Runbys in this order:
- 7:00am




east of Council Bluffs (Gilliat Ave.)

7:30am




west of McClelland (Honeysuckle Rd.)

7:50am




east of McClelland (Juniper Rd.)

8:40am




Hancock Jct.

8:55am




east of Hancock Jct. (460th St.)

9:10am




east of Hillis (Pin Oak Rd.)

10:00am




Atlantic

10:25am



Wiota

10:40am



west of Anita (740th St.)

- 10:45am

Arrive Anita MP425.5. Water stop.
- 11:45am

Depart Anita.
Photo Runbys in this order:

- 11:45am



Anita
- 12:15am



Casey
- 12:40am



Menlo

- 1:30pm

Arrive Booneville MP 372.7

After arriving Booneville, QJs will deadhead from Booneville to Newton,
schedule and consist at the discretion of IAIS and RRDC.

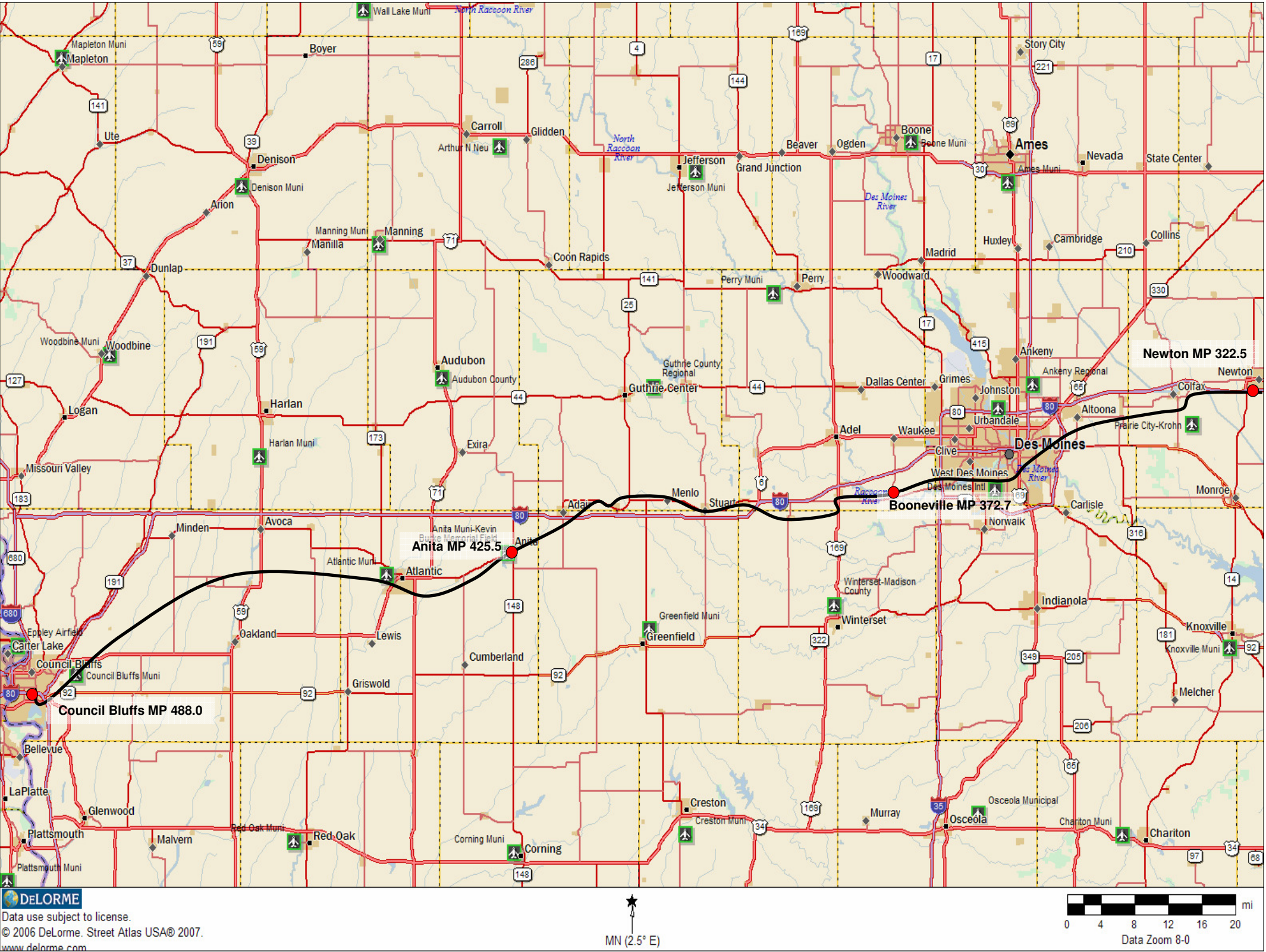
Times in ITALICS are approximate.

Keep SAFETY uppermost today!

DO NOT trespass on private property.

Please follow all State of Iowa and Federal regulations regarding the operation of motor vehicles. There is no need to violate the speed limit during the event. Do not drive or park in an unsafe or unlawful manner. When parking, Park on the “proper” side of the road - do not park facing oncoming traffic. Park COMPLETELY off the road. **Turn on your emergency flashers.** Check for traffic before opening your doors. **If you drive, park or cross roads in an unsafe manner, we will take this package from you and refund your money.**

Photo locations are indexed. Numbers correlate with a map by the first digit of the location: locations 1 A, 1 B and 1 C will be on Map 1; locations 2 A, 2 B and 2 C will be on Map Two, etc. You are welcome to pick photo locations other than those indicated on the map. We ask only that you not set up in view of an organized photo line.

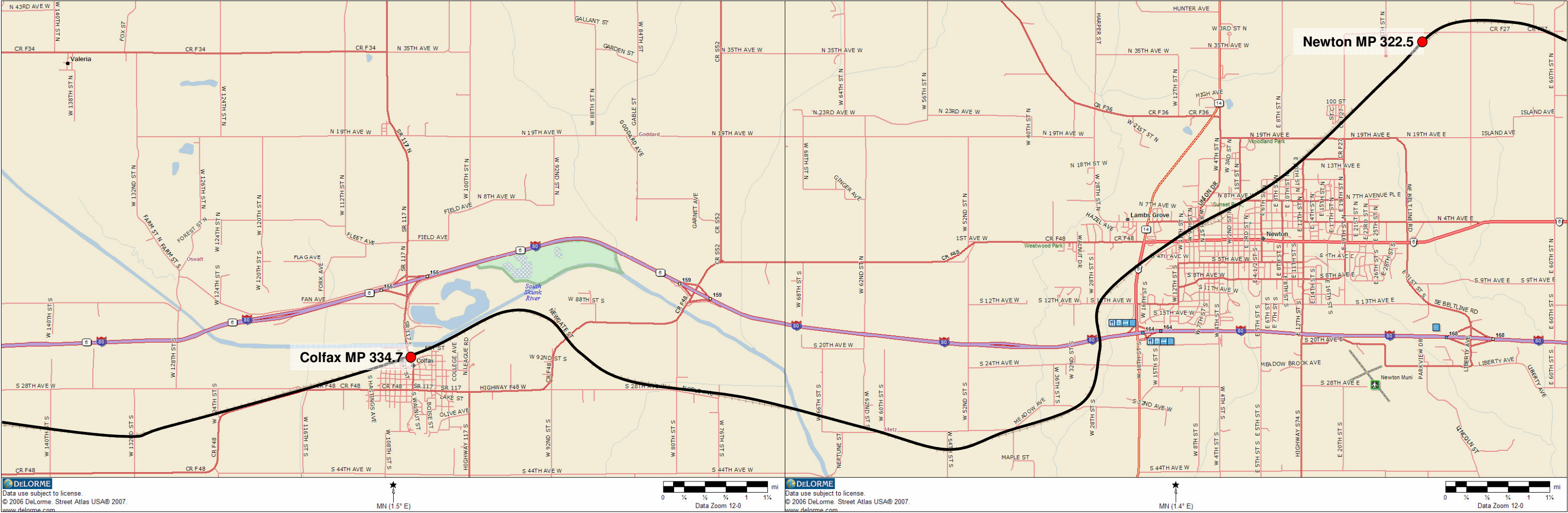


Telephone:

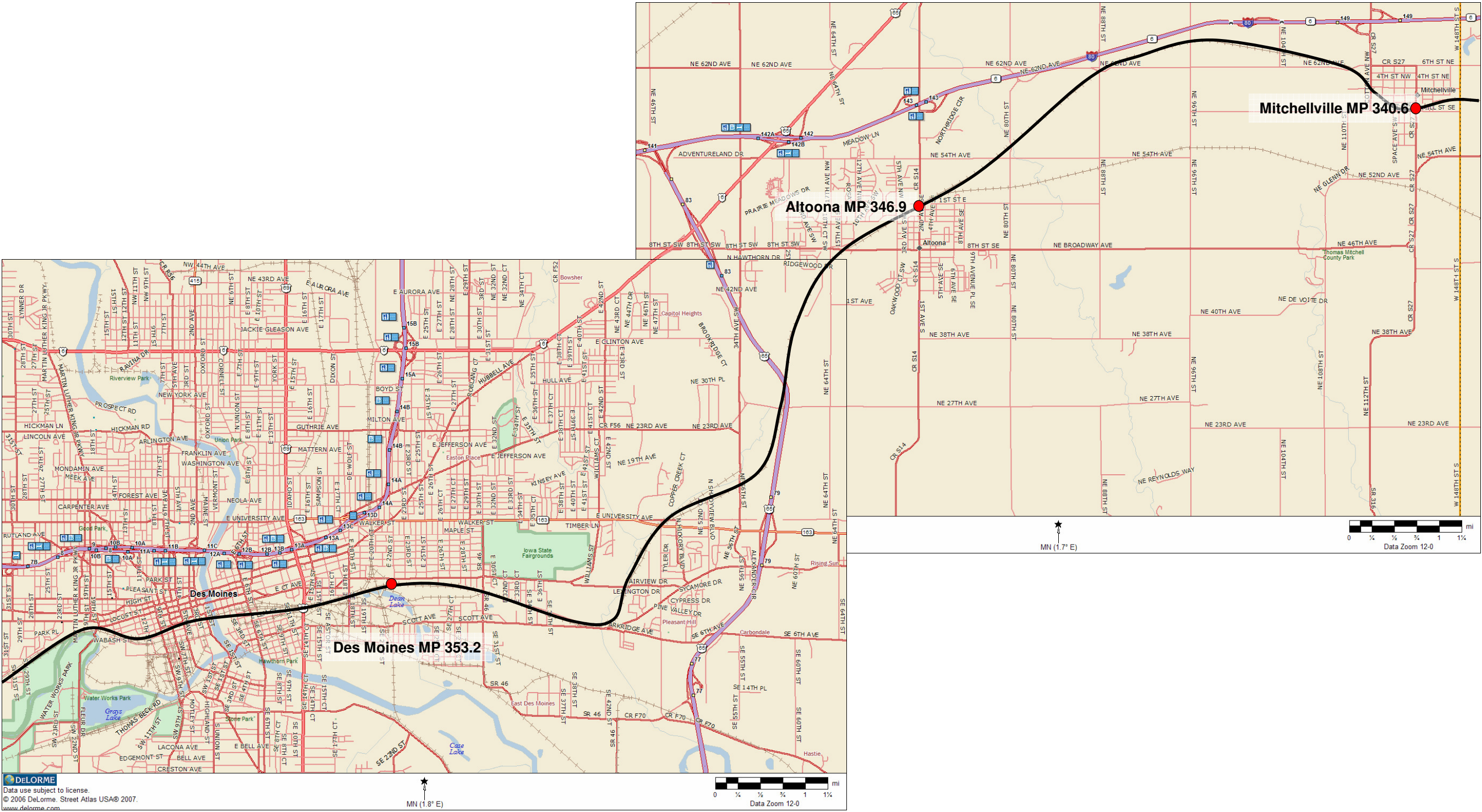
Jim Gunning: 407-929-4870

Bill Raia: 773-458-0768

Map 1:
Newton - Colfax



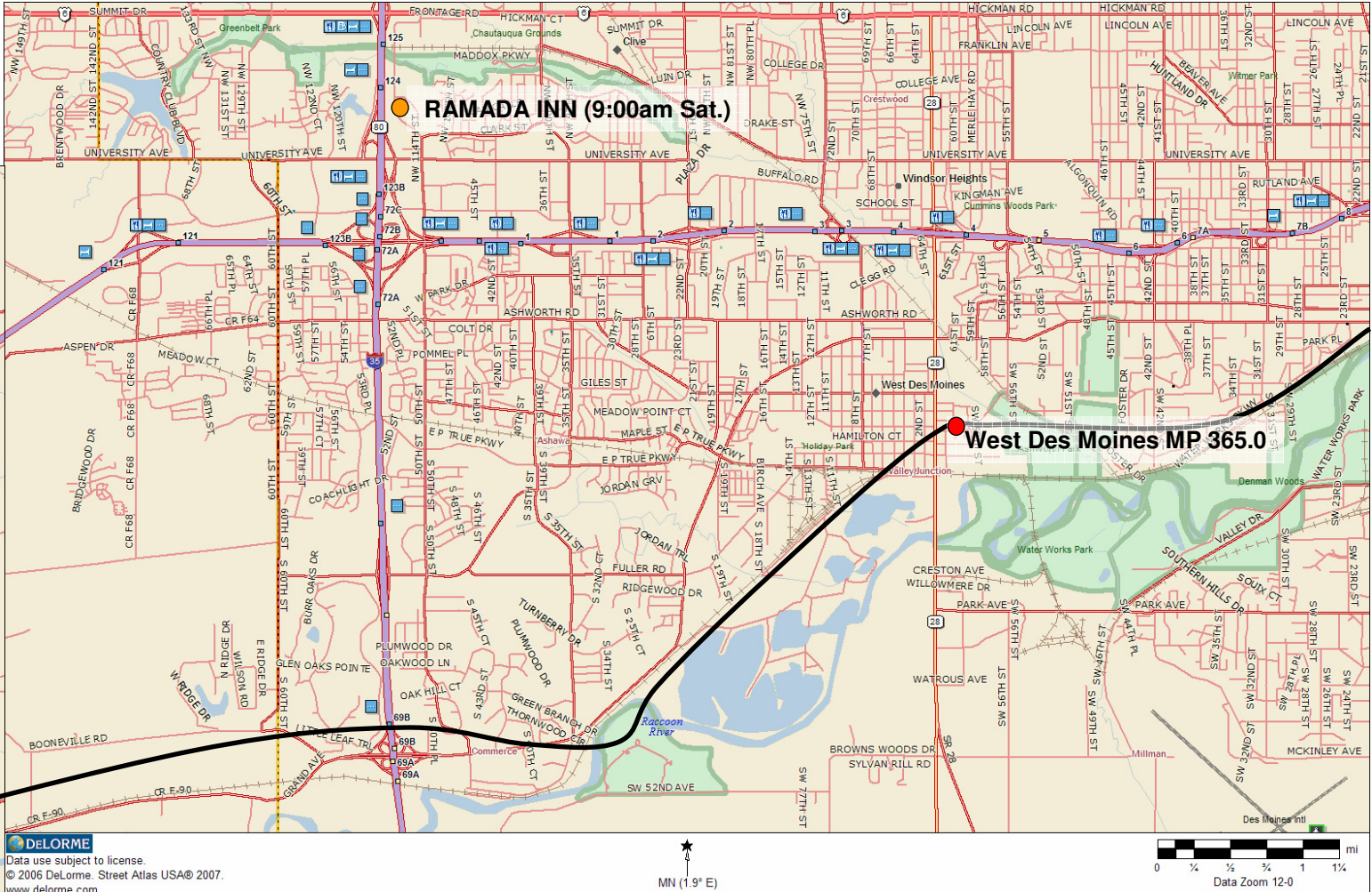
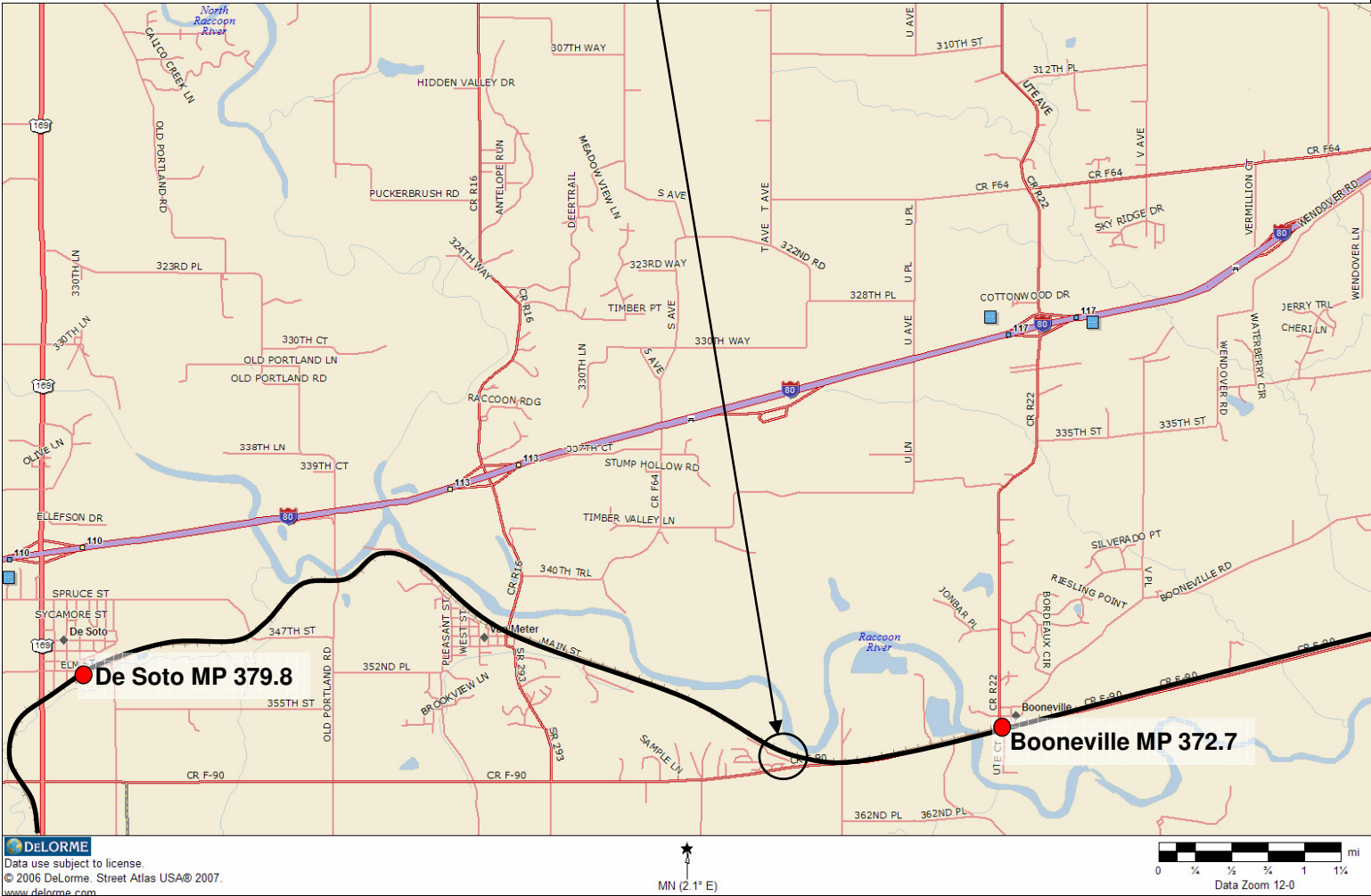
Map 2:
Mitchellville – Des Moines



Westbound (Saturday) Locations:



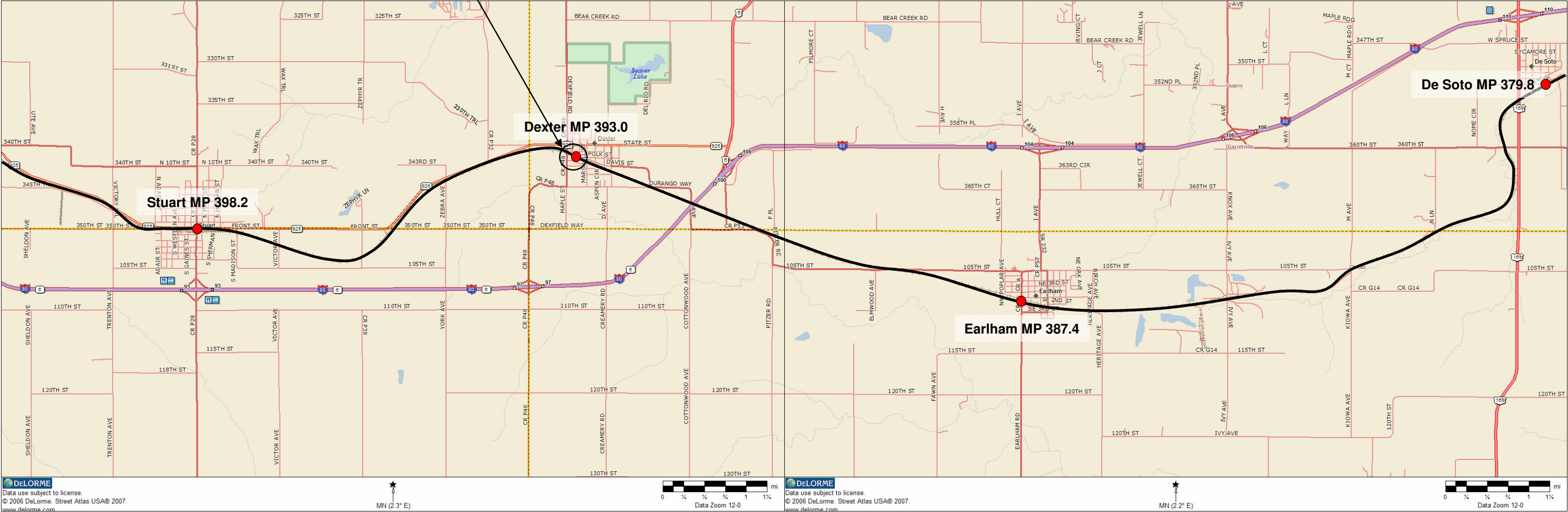
Map 3:
Des Moines – De Soto



Westbound (Saturday) Locations:



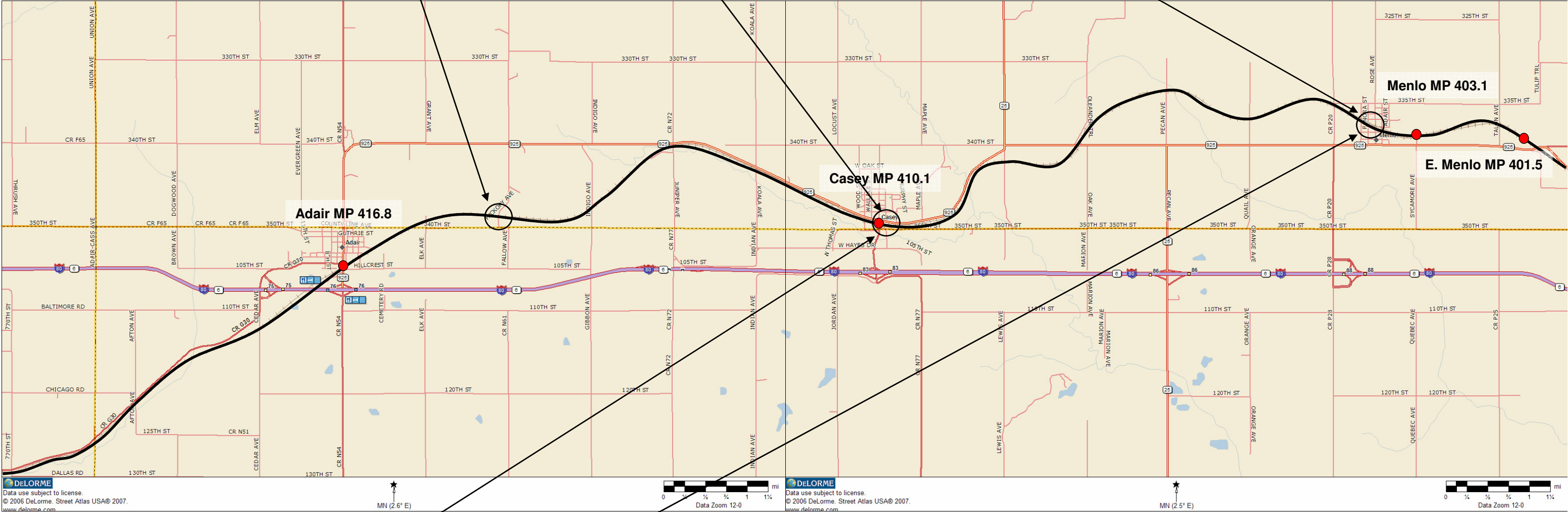
Map 4:
De Soto - Stuart



Westbound (Saturday) Locations:



Map 5:
Menlo - Adair



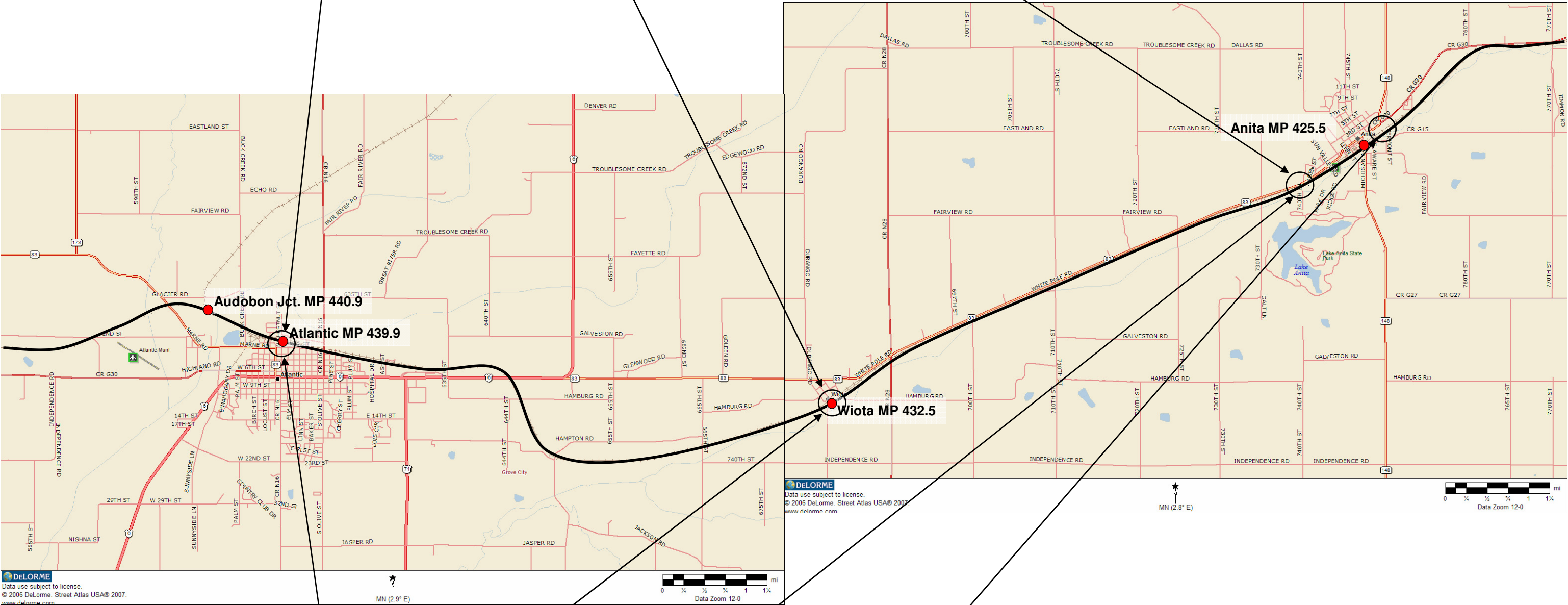
Eastbound (Sunday) Locations:



Westbound (Saturday) Locations:



Map 6:
Anita - Atlantic



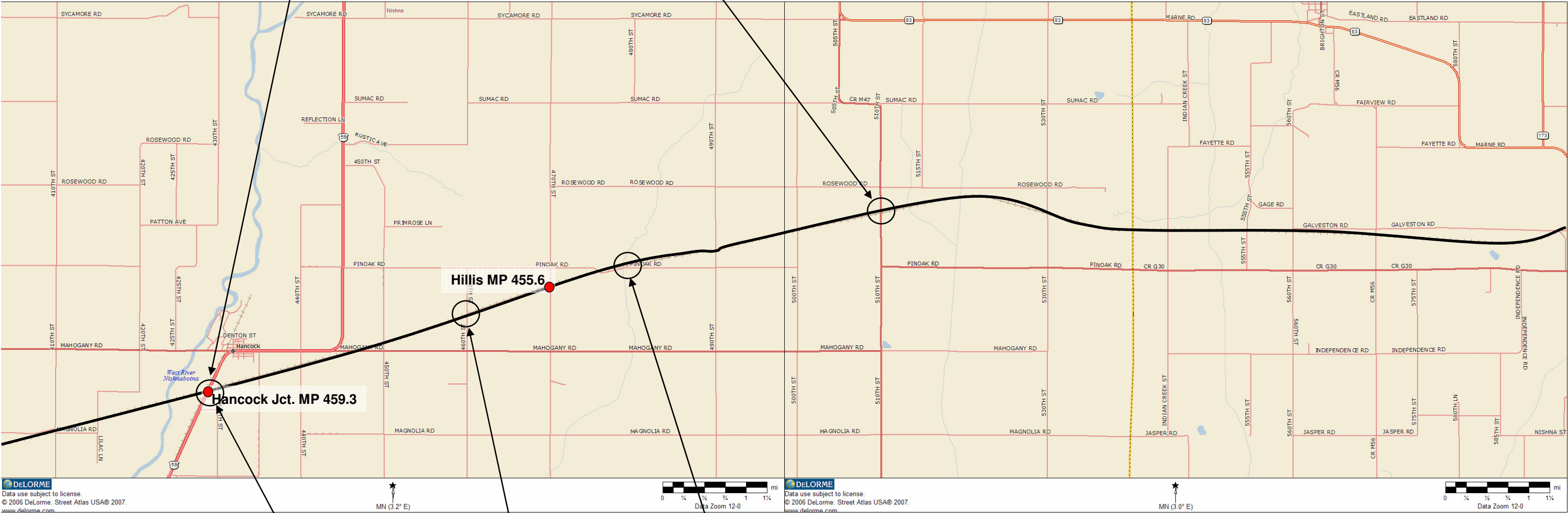
Eastbound (Sunday) Locations:



Westbound (Saturday) Locations:




Map 7:
Audobon Jct. – Hancock Jct.



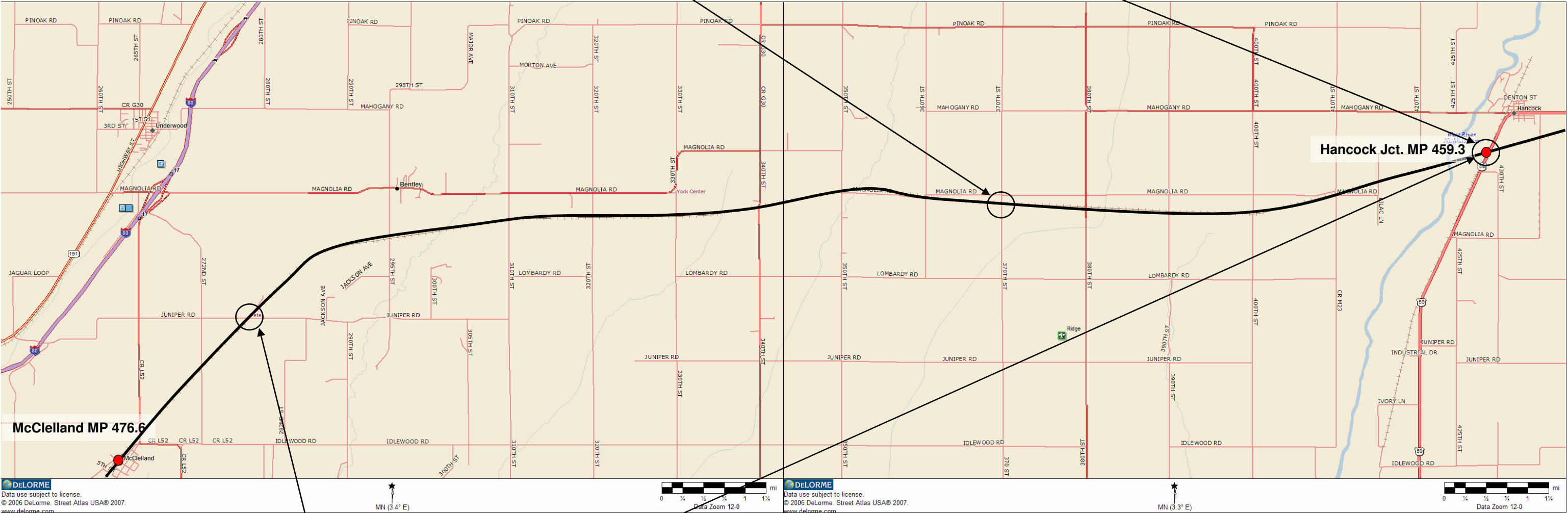
Eastbound (Sunday) Locations:



Westbound (Saturday) Locations:



Map 8:
Hancock Jct. - McClelland



Eastbound (Sunday) Locations:



Night Photo Session:



Map 9:
McClelland - Council Bluffs



Eastbound (Sunday) Locations:

