



Trip Distance: 101.34 mi

Trip Time: 02:13:21

Start: Cross Rd

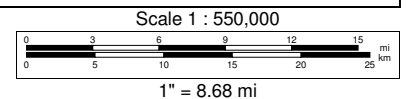
Total Stops: 0



Finish: Norcross Cir

Data use subject to license.

© 2006 DeLorme. Street Atlas USA® 2007.

www.delorme.com



	Dist	Turn		Road	Exit	Total Time	Total Dist
		Start	at	Cross Rd		00:00:00	0.00 mi
		Go straight (SE)	on	Cross Rd		00:00:00	0.00 mi
	in 0.28 mi	Turn right (SSW)	on to	SR 218 (Alna Rd)		00:00:39	0.28 mi
	in 4.54 mi	Turn right (WSW)	on to	US 1 (SR 27 Main St)		00:08:19	4.81 mi
	in 18.48 mi	Go straight (WSW)	on to	US 1 ramp		00:29:52	23.29 mi
	in 0.20 mi	Keep right (WSW)	on to	US 1		00:30:22	23.49 mi
	in 1.48 mi	Keep right (WNW)	on to	I-295 S ramp		00:33:54	24.97 mi
	in 0.44 mi	Keep right (WNW)	on	I-295 S ramp		00:35:02	25.41 mi
	in 0.53 mi	Keep left (WSW)	on	I-295 S ramp		00:35:49	25.94 mi
	in 1.02 mi	Go straight (SW)	on to	I-295 S		00:37:19	26.96 mi
	in 5.44 mi	Keep right (NW)	on to	SR 136 (Mallett Dr) ramp	22	00:41:46	32.40 mi
	in 0.12 mi	Keep left (NE)	on	SR 136 (Mallett Dr) ramp		00:42:05	32.52 mi
	in 0.02 mi	Turn left (NW)	on to	SR 136 (Mallett Dr)		00:42:07	32.54 mi
	in 0.08 mi	Turn left (SSW)	on to	Durham Rd		00:42:19	32.62 mi
	in 0.23 mi	Go straight (WNW)	on to	Pownal Rd		00:42:56	32.85 mi
	in 1.91 mi	Go straight (WNW)	on to	Elmwood Rd		00:46:46	34.76 mi
	in 4.82 mi	Turn left (SW)	on to	Allen Rd		00:54:54	39.57 mi
	in 1.41 mi	Go straight (W)	on to	<unnamed>		00:57:17	40.98 mi
	in 0.08 mi	Go straight (W)	on to	Depot Rd		00:57:25	41.07 mi
	in 0.32 mi	Turn left (SW)	on to	SR 231 (Intervale Rd)		00:57:57	41.39 mi
	in 0.06 mi	Keep right (WSW)	on to	Gray Rd		00:58:02	41.45 mi
	in 0.25 mi	Go straight (WSW)	on to	Depot Rd		00:58:27	41.70 mi
	in 2.57 mi	Keep right (WNW)	on to	SR 115 (Yarmouth Rd)		01:02:47	44.26 mi
	in 1.45 mi	Keep right (W)	on to	Brown St		01:05:14	45.72 mi
	in 0.17 mi	Turn left (SW)	on to	US 202 (SR 4 SR 26 SR 100 Main St)		01:05:30	45.88 mi
	in 3.75 mi	Keep right (WSW)	on to	SR 115		01:09:31	49.63 mi
	in 3.06 mi	Turn right (WNW)	on to	US 302 (SR 35 Roosevelt Trl)		01:14:40	52.69 mi
	in 46.08 mi	Keep right (NNW)	on to	US 302 (SR 16 White Mountain Rd)		02:08:30	98.77 mi
	in 2.54 mi	Keep left (WSW)	on to	Norcross Cir		02:13:13	101.31 mi
	in 0.03 mi	Finish	at	Norcross Cir		02:13:21	101.34 mi

**Total Time: 02:13:21 Total Distance: 101.34 mi**